

SOUTHEAST GUIDING COALITION PHASE 2 STUDY AREA DRAFT PROPOSAL A



- School Locations Inside Study Area
- Neighborhood Program Only
 - Focus Option/DLI Lottery School
 - Co-located Neighborhood/DLI Program

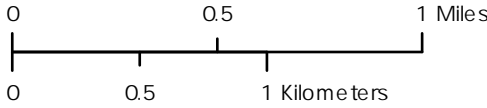
- School Grade Configuration
- 6-8
 - 9-12
 - K-5
 - K-8

- School Locations Outside Study Area
- District Boundary
 - Elementary School Attendance Area
 - Elementary School Change Area

- Middle School Attendance Area
- Harrison Park
 - Hosford
 - Kellogg
 - Lane

- Mt Tabor
- Roseway Heights
- Sellwood
- Sunnyside
- Woodstock

- Not Included in Study Area
- Middle School Change Area



NOTE: DLI = DUAL LANGUAGE IMMERSION

CREATED: 10/26/2021



Grade 6-8 Boundary Change Maps

School Codes

Harrison Park = HP

Hosford = HS

Kellogg = KG

Lane = LN

Mt. Tabor = MT

Roseway Heights = RH

Sellwood = SW

Sunnyside = SN

Woodstock = WS



Grade 6-8 Change Areas

HARRISON PARK




6-8

Programs:

Neighborhood, Chinese DLI,
Spanish DLI

LEGEND




Changes from Harrison Park 6-8:

Change Code	Total N-hood Program Students	N-hood Program ELL Students	N-hood Black Native Students
HP-KG-01	33	5	8
HP-MI-01	3	0	0

Changes into Harrison Park

Change Code	Total N-hood Program Students	N-hood Program ELL Students	N-hood Black Native Students
-------------	-------------------------------	-----------------------------	------------------------------

Affected students are based on 2020-21 student counts. Students affected by program changes are not reflected in these numbers.



SOUTHEAST GUIDING COALITION PHASE 2 DRAFT PROPOSAL A

Grade 6-8 Change Areas

HOSFORD

6-8

Programs:
Neighborhood

LEGEND

	THIS SCHOOL'S LOCATION		MIDDLE SCHOOL ATTENDANCE AREA
	OTHER SCHOOL LOCATION		HARRISON PARK
	THIS SCHOOL'S ATTENDANCE AREA		HOSFORD
	THIS SCHOOL'S EXISTING ATTENDANCE AREA		KELLOGG
	CHANGE AREA		LANE
	ELEMENTARY SCHOOL ATTENDANCE AREA		MT TABOR
			ROSEWAY HEIGHTS
			SELLWOOD
			SUNNYSIDE
			WOODSTOCK
			NOT INCLUDED IN STUDY AREA

Changes from Hosford 6-8:

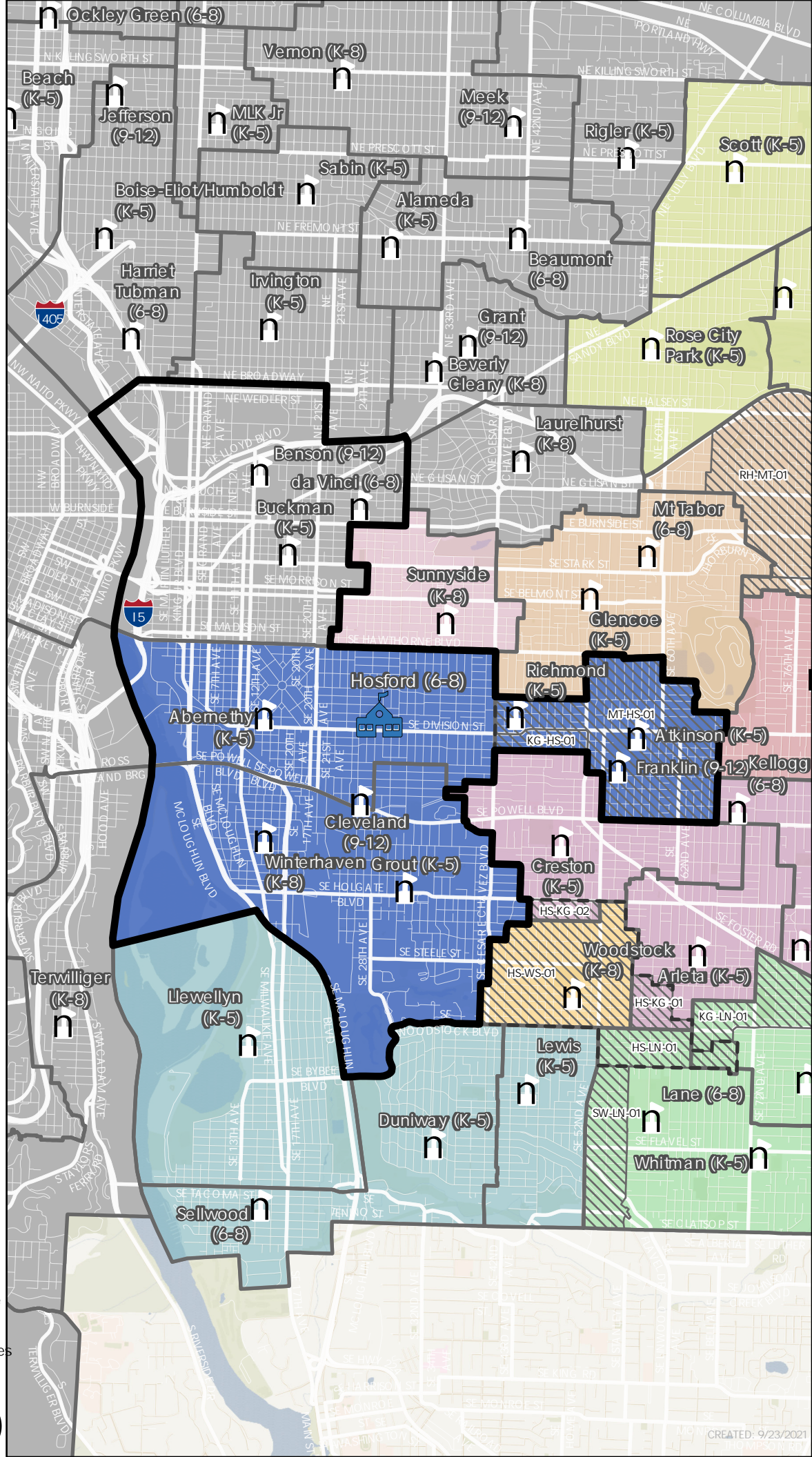
Change Code	Total N-hood Program Students	N-hood Program ELL Students	N-hood Black Native Students
HS-KG-01	8	0	0
HS-KG-02	7	0	0
HS-LN-01	26	1	2
HS-WS-01	56	1	1

Changes into Hosford 6-8:

Change Code	Total N-hood Program Students	N-hood Program ELL Students	N-hood Black Native Students
KG-HS-01	1	0	0
MT-HS-01	127	3	3

Affected students are based on 2020-21 student counts. Students affected by program changes are not reflected in these numbers.

0 0.75 1.5 Miles



SOUTHEAST GUIDING COALITION PHASE 2 DRAFT PROPOSAL A

Grade 6-8 Change Areas

KELLOGG

6-8



Programs:
Neighborhood

LEGEND

THIS SCHOOL'S LOCATION

OTHER SCHOOL LOCATION

THIS SCHOOL'S ATTENDANCE AREA

THIS SCHOOL'S EXISTING ATTENDANCE AREA

CHANGE AREA

ELEMENTARY SCHOOL ATTENDANCE AREA

MIDDLE SCHOOL ATTENDANCE AREA

HARRISON PARK

HOSFORD

KELLOGG

LANE

MT TABOR

ROSEWAY HEIGHTS

SELLWOOD

SUNNYSIDE

WOODSTOCK

NOT INCLUDED IN STUDY AREA

Changes from Kellogg 6-8:

Change Code	Total N-hood Program Students	N-hood Program ELL Students	N-hood Black Native Students
KG-HS-01	1	0	0
KG-LN-01	55	4	2

Changes into Kellogg 6-8:

Change Code	Total N-hood Program Students	N-hood Program ELL Students	N-hood Black Native Students
HP-KG-01	33	5	8
HS-KG-01	8	0	0
HS-KG-02	7	0	0

Affected students are based on 2020-21 student counts. Students affected by program changes are not reflected in these numbers.

0 0.5 1 Miles

Grade 6-8 Change Areas


LANE

6-8

Programs:

Neighborhood, Russian DLI

LEGEND




Changes from Lane 6-8:

Change Code	Total N-hood Program Students	N-hood Program ELL Students	N-hood Black Native Students
-------------	-------------------------------	-----------------------------	------------------------------

Changes into Lane 6-8:

Change Code	Total N-hood Program Students	N-hood Program ELL Students	N-hood Black Native Students
HS-LN-01	26	1	2
KG-LN-01	55	4	2
SW-LN-01	39	0	3

Affected students are based on 2020-21 student counts. Students affected by program changes are not reflected in these numbers.



Grade 6-8 Change Areas

MT TABOR




6-8

Programs:

Neighborhood, Japanese DLI

LEGEND



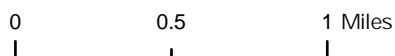
Changes from Mt Tabor 6-8:

Change Code	Total N-hood Program Students	N-hood Program ELL Students	N-hood Black Native Students
MT-HS-01	127	3	3

Changes into Mt Tabor 6-8:

Change Code	Total N-hood Program Students	N-hood Program ELL Students	N-hood Black Native Students
HP-MT-01	3	0	0
RH-MT-01	139	13	16

Affected students are based on 2020-21 student counts. Students affected by program changes are not reflected in these numbers.



Grade 6-8 Change Areas

ROSEWAY HEIGHTS




6-8

Programs:

Neighborhood, Spanish DLI,
Vietnamese DLI

LEGEND



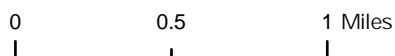
Changes from Roseway Heights 6-8:

Change Code	Total N-hood Program Students	N-hood Program ELL Students	N-hood Black Native Students
RH-MT-01	139	13	16

Changes into Roseway

Change Code	Total N-hood Program Students	N-hood Program ELL Students	N-hood Black Native Students
-------------	-------------------------------	-----------------------------	------------------------------

Affected students are based on 2020-21 student counts. Students affected by program changes are not reflected in these numbers.



SOUTHEAST GUIDING COALITION PHASE 2 DRAFT PROPOSAL A

Grade 6-8 Change Areas

SELLWOOD

6-8



Programs:
Neighborhood

LEGEND

THIS SCHOOL'S LOCATION

OTHER SCHOOL LOCATION

THIS SCHOOL'S ATTENDANCE AREA

THIS SCHOOL'S EXISTING ATTENDANCE AREA

CHANGE AREA

ELEMENTARY SCHOOL ATTENDANCE AREA

MIDDLE SCHOOL ATTENDANCE AREA

HARRISON PARK

HOSFORD

KELLOGG

LANE

MT TABOR

ROSEWAY HEIGHTS

SELLWOOD

SUNNYSIDE

WOODSTOCK

NOT INCLUDED IN STUDY AREA

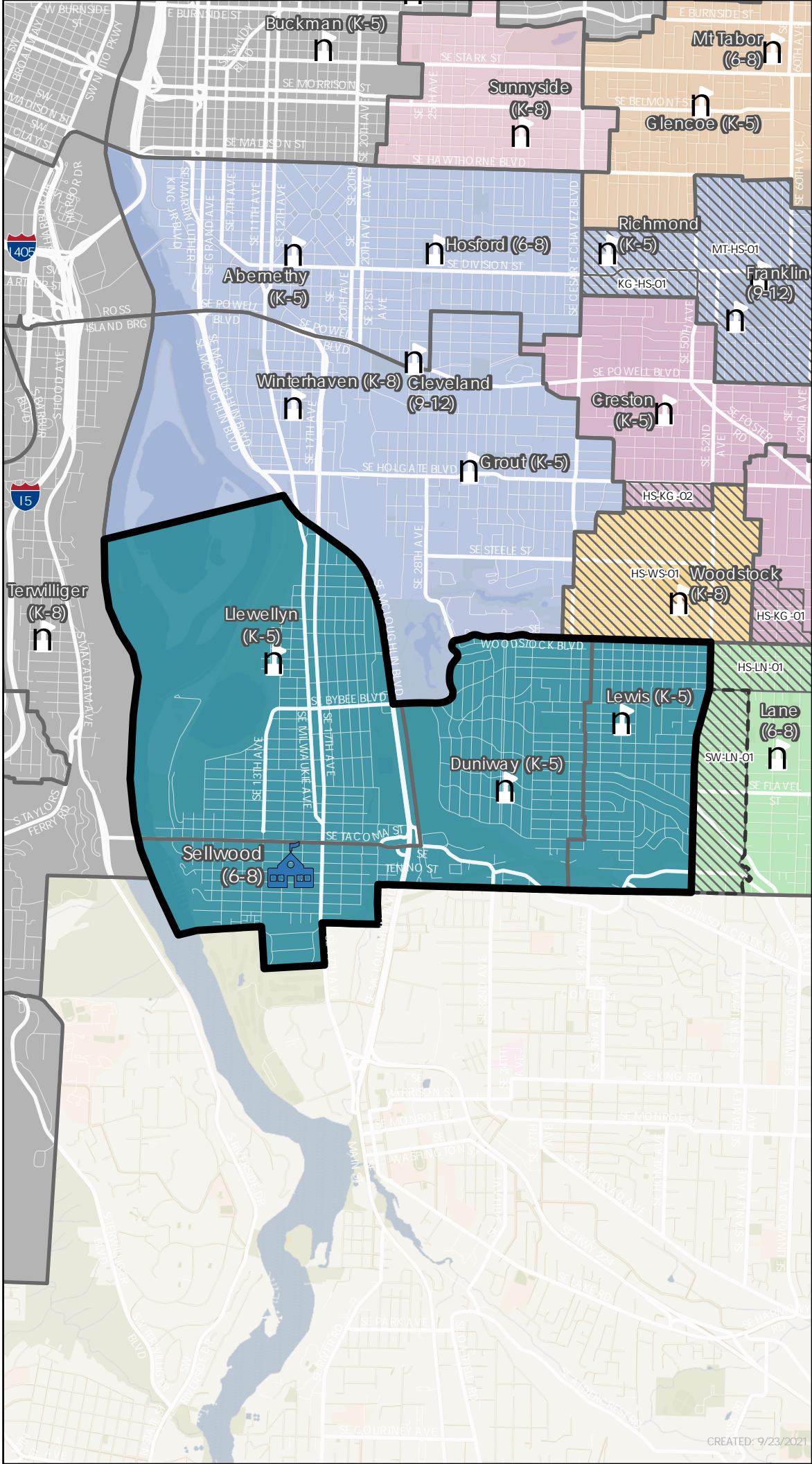

Changes from Sellwood 6-8:

Change Code	Total N-hood Program Students	N-hood Program ELL Students	N-hood Black Native Students
SW-LN-01	39	0	3

Changes into Sellwood 6-8:

Change Code	Total N-hood Program Students	N-hood Program ELL Students	N-hood Black Native Students


Affected students are based on 2020-21 student counts. Students affected by program changes are not reflected in these numbers.



SOUTHEAST GUIDING
COALITION PHASE 2
DRAFT PROPOSAL A

Grade 6-8 Change Areas

WOODSTOCK



K-8

Programs:
Creative Science

LEGEND

THIS SCHOOL'S LOCATION
 OTHER SCHOOL LOCATION
 THIS SCHOOL'S ATTENDANCE AREA
 THIS SCHOOL'S EXISTING ATTENDANCE AREA
 CHANGE AREA
 ELEMENTARY SCHOOL ATTENDANCE AREA

MIDDLE SCHOOL ATTENDANCE AREA

HARRISON PARK
 HOSFORD
 KELLOGG
 LANE
 MT TABOR
 ROSEWAY HEIGHTS
 SELLWOOD
 SUNNYSIDE
 WOODSTOCK
 NOT INCLUDED IN STUDY AREA

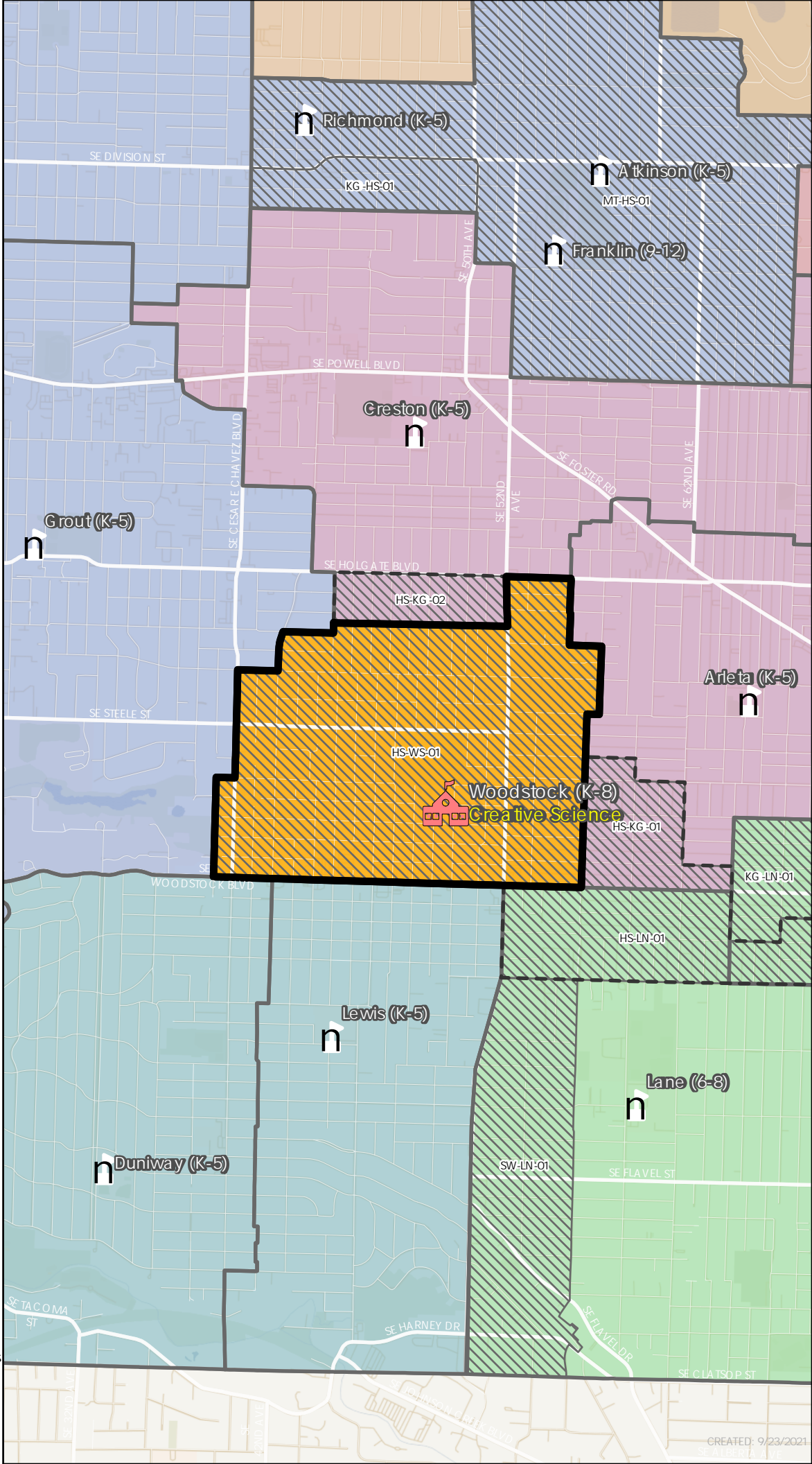

Changes from Woodstock 6-8:

Change Code	Total N-hood Program Students	N-hood Program ELL Students	N-hood Black Native Students

Changes into Woodstock

Change Code	Total N-hood Program Students	N-hood Program ELL Students	N-hood Black Native Students
HS-WS-01	56	1	1

Affected students are based on 2020-21 student counts. Students affected by program changes are not reflected in these numbers.





Grade K-5 Boundary Change Maps

School Codes

Arleta = AR
Atkinson = AT
Bridger = BR
Clark = CL
Creston = CR
Glencoe = GL
Harrison Park = HP
Kelly = KL

Lent = LT
Lewis = LW
Marysville = MV
Sunnyside = SN
Vestal = VS
Whitman = WT
Woodmere = WM
Woodstock = WS










SOUTHEAST GUIDING
COALITION PHASE 2
DRAFT PROPOSAL A
Grade K-5 Change Areas


ARLETA


K-5


Programs:
Neighborhood


LEGEND


-  This School's Location
-  Other School Location
-  This School's Attendance Area
-  This School's Existing Attendance Area
-  Change Area
-  Other Elementary School Attendance Area
-  Not Included in Study Area
- Middle School Attendance Area


 Harrison Park


 Hosford


 Kellogg

 Lane

 Mt Tabor

 Sellwood

 Sunnyside

 Woodstock

Changes from Arleta K-5:

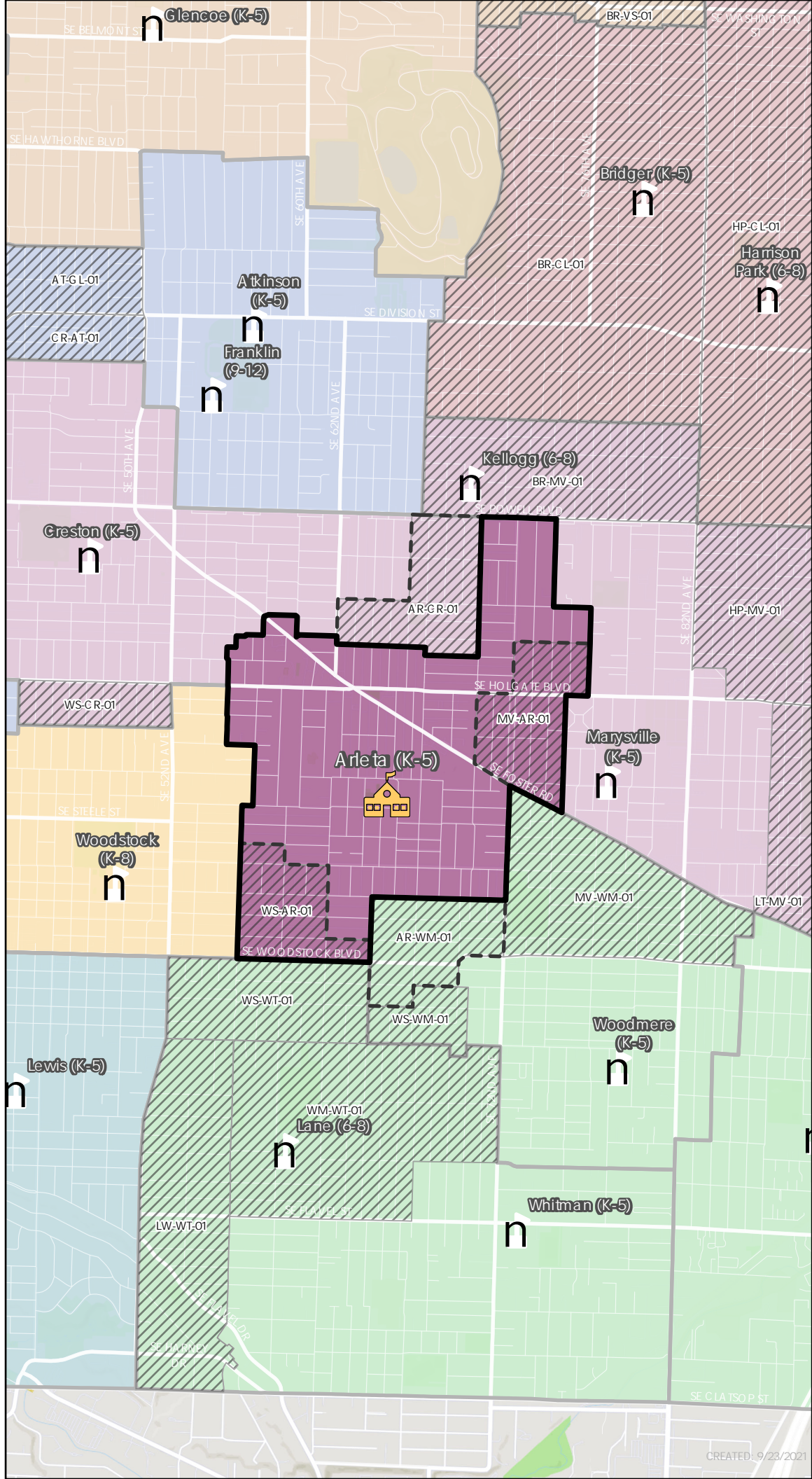
Change Code	Total N-hood Program Students	N-hood Program ELL Students	N-hood Black/ Native Students
AR-CR-01	50	3	1
AR-WM-01	34	0	1

Changes into Arleta K-5:

Change Code	Total N-hood Program Students	N-hood Program ELL Students	N-hood Black/ Native Students
MV-AR-01	23	2	1
WS-AR-01	32	0	0

Affected students are based on 2020-21 student counts. Students affected by program changes are not reflected in these numbers.

0 0.35 0.7 Miles



ATKINSON

K-5



Programs:
Neighborhood

LEGEND

- This School's Location
- Other School Location
- This School's Attendance Area
- This School's Existing Attendance Area
- Change Area
- Other Elementary School Attendance Area
- Not Included in Study Area
- Middle School Attendance Area
- Harrison Park
- Hosford
- Kellogg
- Lane
- Mt Tabor
- Roseway Heights
- Sellwood
- Sunnyside
- Woodstock

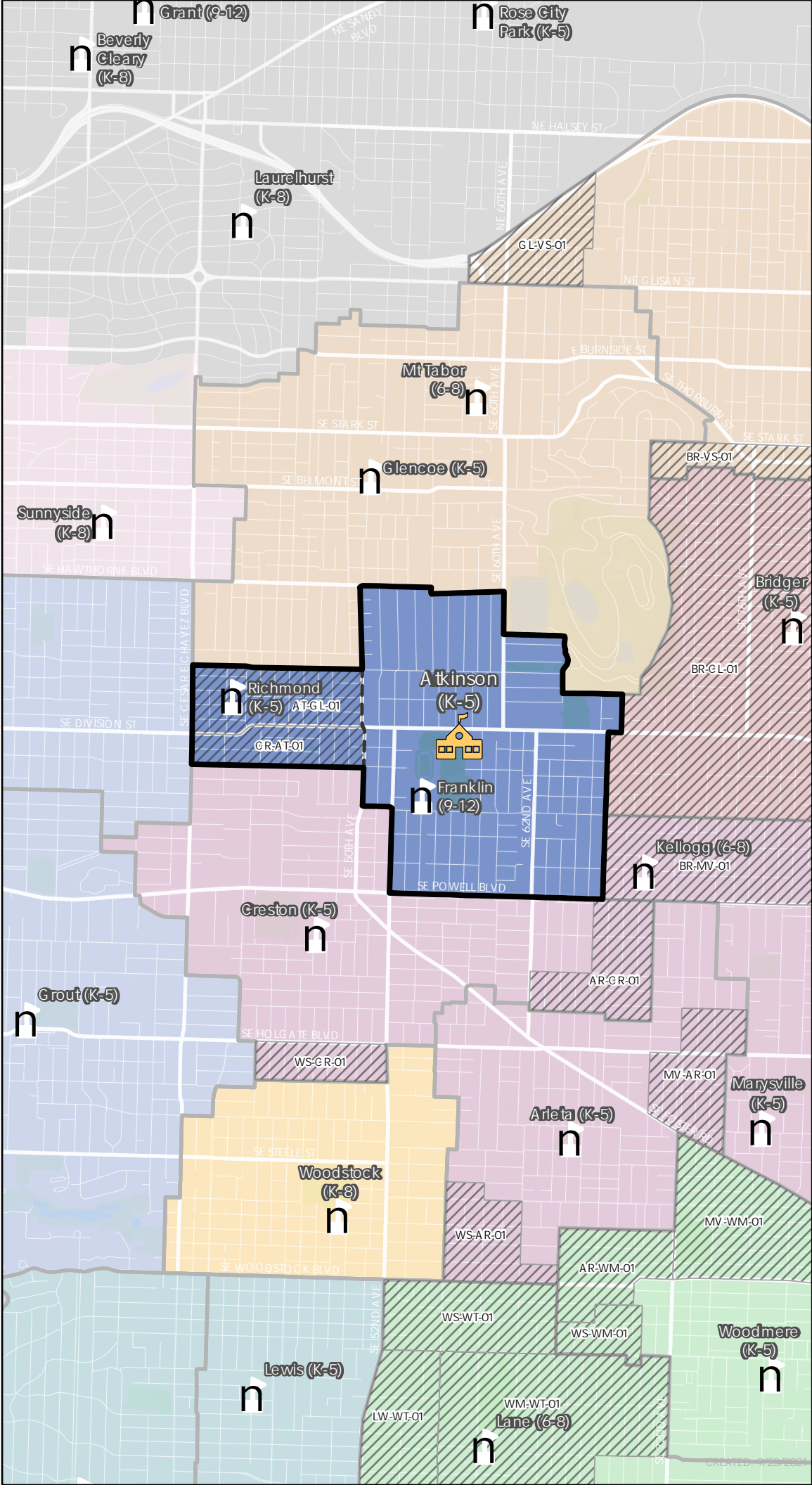

Changes from Atkinson K-5:

Change Code	Total N-hood Program Students	N-hood Program ELL Students	N-hood Black / Native Students
AT-GL-01	19	0	0
CR-AT-01	12	1	0

Changes into Atkinson K-5:

Change Code	Total N-hood Program Students	N-hood Program ELL Students	N-hood Black / Native Students
AT-GL-01	19	0	0
CR-AT-01	12	1	0

Affected students are based on 2020-21 student counts. Students affected by program changes are not reflected in these numbers.



SOUTHEAST GUIDING
COALITION PHASE 2
DRAFT PROPOSAL A
Grade K-5 Change Areas
















CLARK

K-5



Programs:
Neighborhood

LEGEND

-  This School's Location
-  Other School Location
-  This School's Attendance Area
-  This School's Existing Attendance Area
-  Change Area
-  Other Elementary School Attendance Area
-  Not Included in Study Area
-  Middle School Attendance Area
-  Harrison Park
-  Hosford
-  Kellogg
-  Lane
-  Mt Tabor
-  Roseway Heights
-  Woodstock

Changes from Clark K-5:

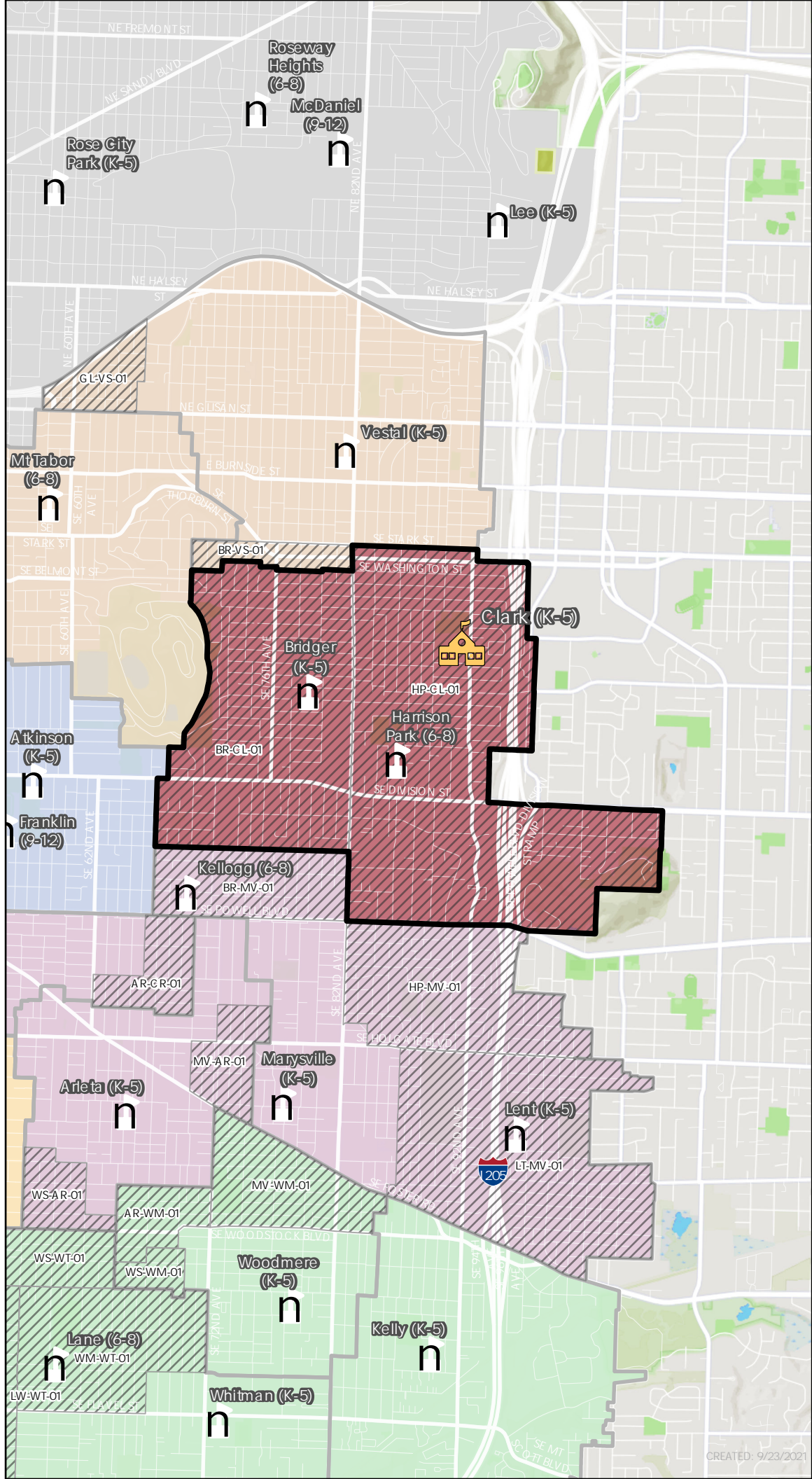
Change Code	Total N-hood Program Students	N-hood Program ELL Students	N-hood Black/ Native Students
BR-CL-01	83	4	11
HP-CL-01	224	101	65

Changes into Clark K-5:

Change Code	Total N-hood Program Students	N-hood Program ELL Students	N-hood Black/ Native Students
BR-CL-01	83	4	11
HP-CL-01	224	101	65

Affected students are based on 2020-21 student counts. Students affected by program changes are not reflected in these numbers.

0 0.5 1 Miles



CRESTON

K-5



Programs:
Neighborhood

LEGEND

- This School's Location
- Other School Location
- This School's Attendance Area
- This School's Existing Attendance Area
- Change Area
- Other Elementary School Attendance Area
- Not Included in Study Area
- Harrison Park
- Hosford
- Kellogg
- Lane
- Mt Tabor
- Roseway Heights
- Sellwood
- Sunnyside
- Woodstock

Changes from Creston K-5:

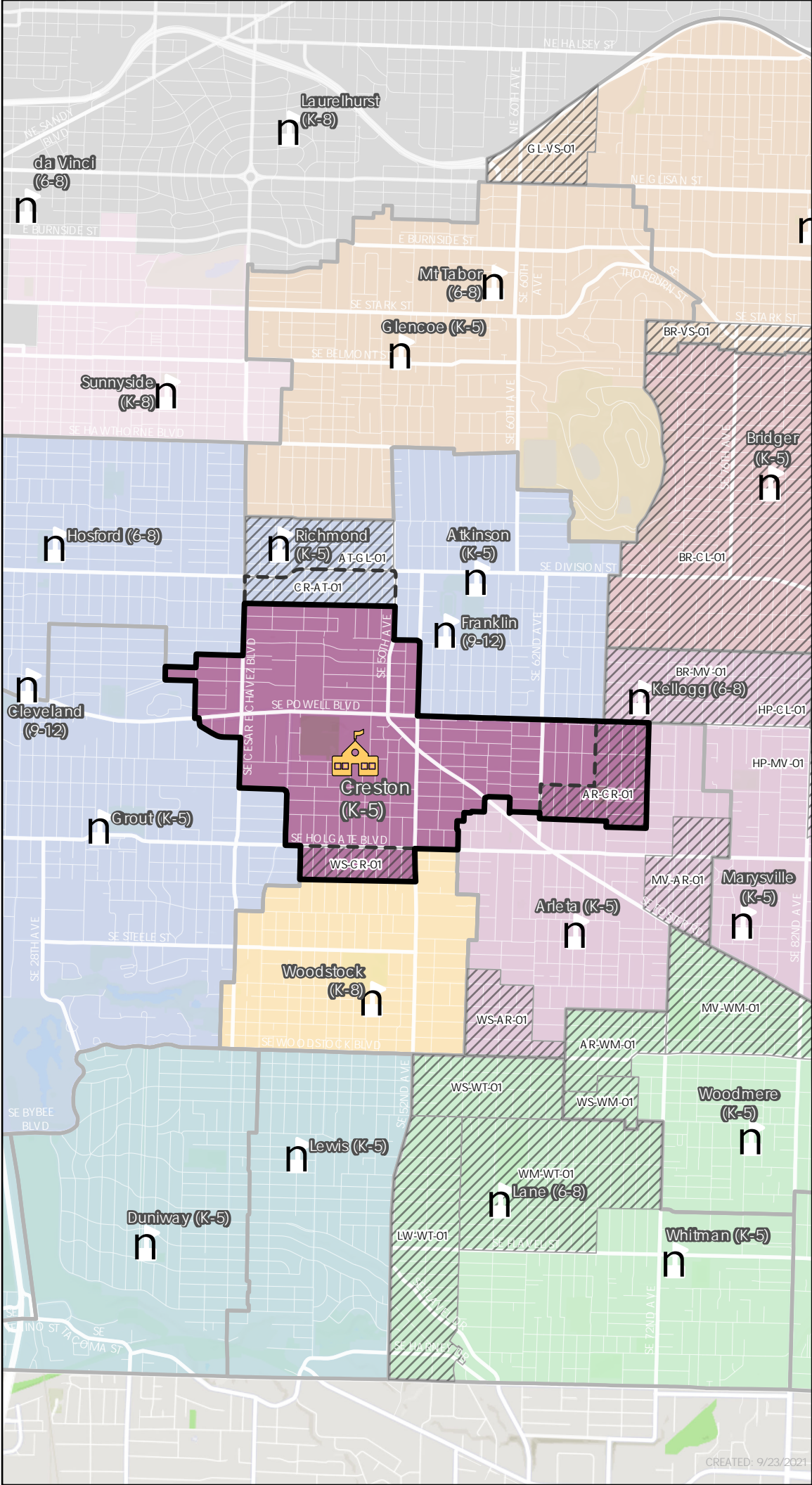
Change Code	Total N-hood Program Students	N-hood Program ELL Students	N-hood Black / Native Students
CR-AT-01	12	1	0

Changes into Creston K-5:

Change Code	Total N-hood Program Students	N-hood Program ELL Students	N-hood Black / Native Students
AR-CR-01	50	3	1
WS-CR-01	21	0	1

Affected students are based on 2020-21 student counts. Students affected by program changes are not reflected in these numbers.

0 0.45 0.9 Miles










SOUTHEAST GUIDING
COALITION PHASE 2
DRAFT PROPOSAL A
Grade K-5 Change Areas


GLENCOE


K-5


Programs:
Neighborhood


LEGEND


-  This School's Location
-  Other School Location
-  This School's Attendance Area
-  This School's Existing Attendance Area
-  Change Area
-  Other Elementary School Attendance Area
-  Not Included in Study Area
- Middle School Attendance Area


 Harrison Park


 Hosford


 Kellogg


 Lane

 Mt Tabor

 Roseway Heights

 Sellwood

 Sunnyside

 Woodstock

Changes from Glencoe K-5:

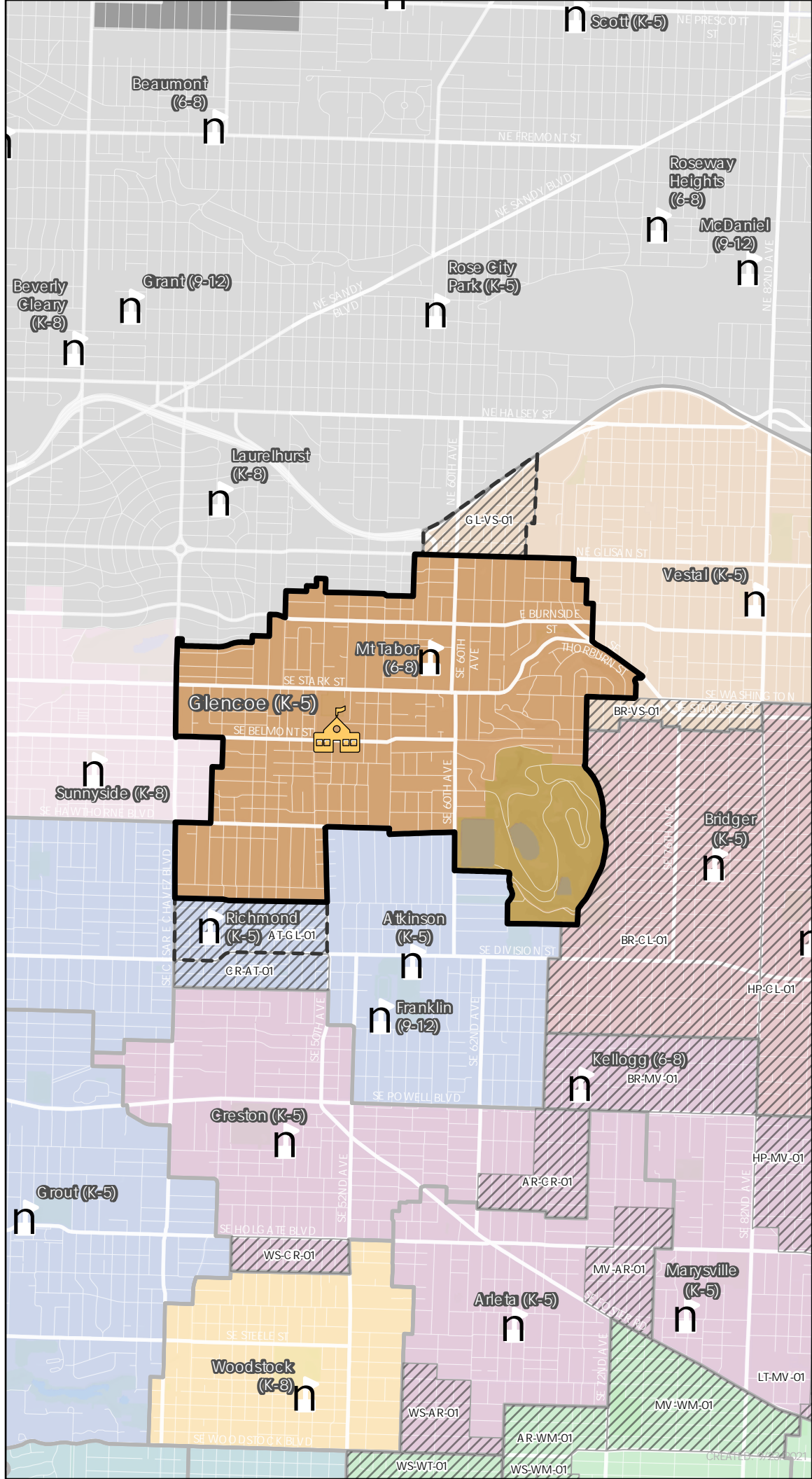
Change Code	Total N-hood Program Students	N-hood Program ELL Students	N-hood Black / Native Students
AT-GL-01	19	0	0
GL-VS-01	36	8	12

Changes into Glencoe K-5:

Change Code	Total N-hood Program Students	N-hood Program ELL Students	N-hood Black Native Students

Affected students are based on 2020-21 student counts. Students affected by program changes are not reflected in these numbers.

0 0.45 0.9 Miles
















SOUTHEAST GUIDING
COALITION PHASE 2
DRAFT PROPOSAL A
Grade K-5 Change Areas

LEWIS

K-5

Programs:
Neighborhood

LEGEND

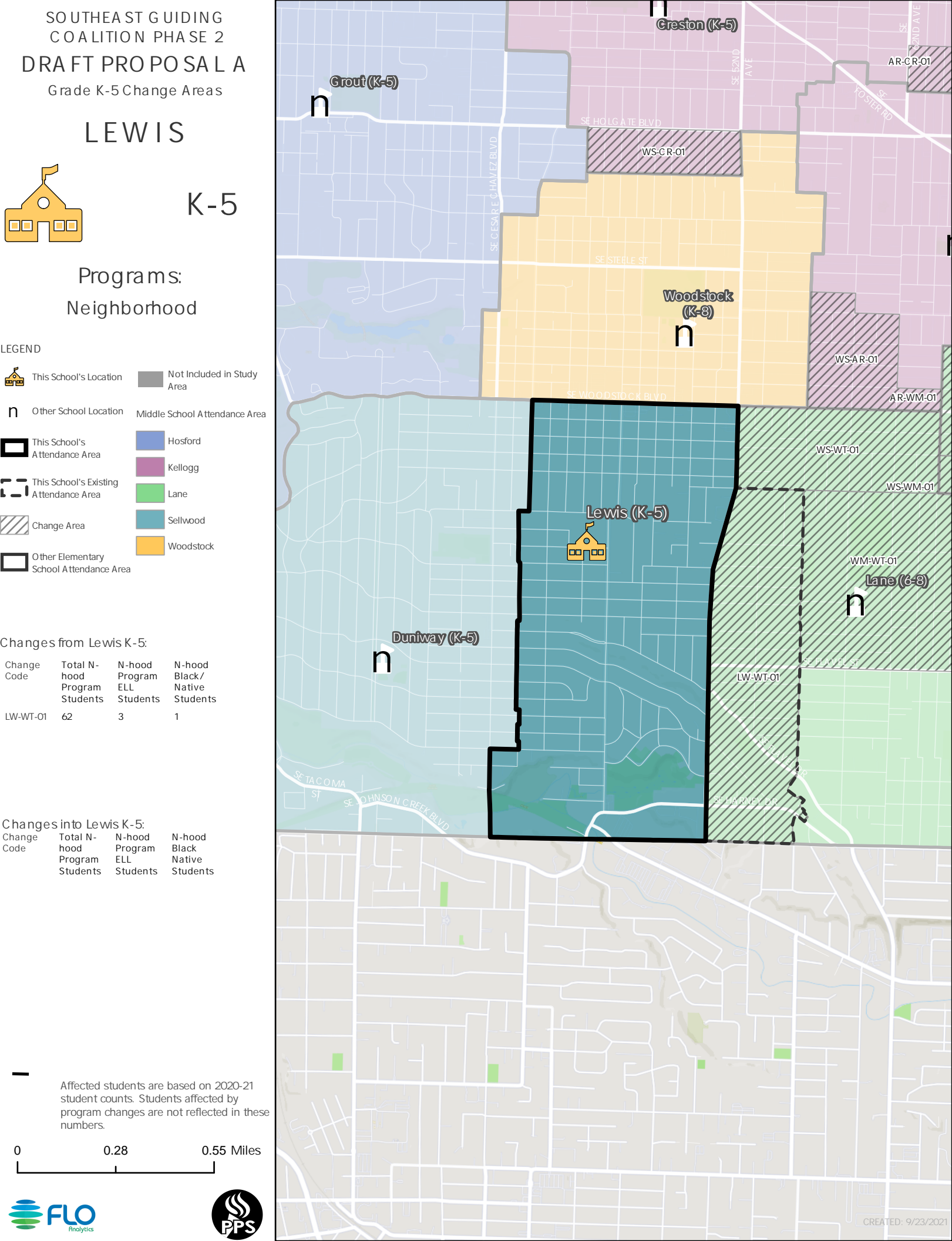
-  This School's Location
-  Other School Location
-  This School's Attendance Area
-  This School's Existing Attendance Area
-  Change Area
-  Other Elementary School Attendance Area
-  Not Included in Study Area
-  Middle School Attendance Area
-  Hosford
-  Kellogg
-  Lane
-  Sellwood
-  Woodstock

Changes from Lewis K-5:

Change Code	Total N-hood Program Students	N-hood Program ELL Students	N-hood Black / Native Students
LW-WT-01	62	3	1

Changes into Lewis K-5:

Change Code	Total N-hood Program Students	N-hood Program ELL Students	N-hood Black / Native Students

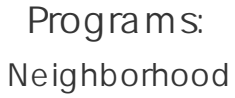


Affected students are based on 2020-21 student counts. Students affected by program changes are not reflected in these numbers.

0 0.28 0.55 Miles

MARYSVILLE

K-5



Woodstock

VESTAL

K-5



Programs:
Neighborhood

LEGEND

- This School's Location
- Other School Location
- This School's Attendance Area
- This School's Existing Attendance Area
- Change Area
- Other Elementary School Attendance Area
- Not Included in Study Area
- Harrison Park
- Hosford
- Kellogg
- Lane
- Mt Tabor
- Roseway Heights
- Woodstock

Changes from Vestal K-5:

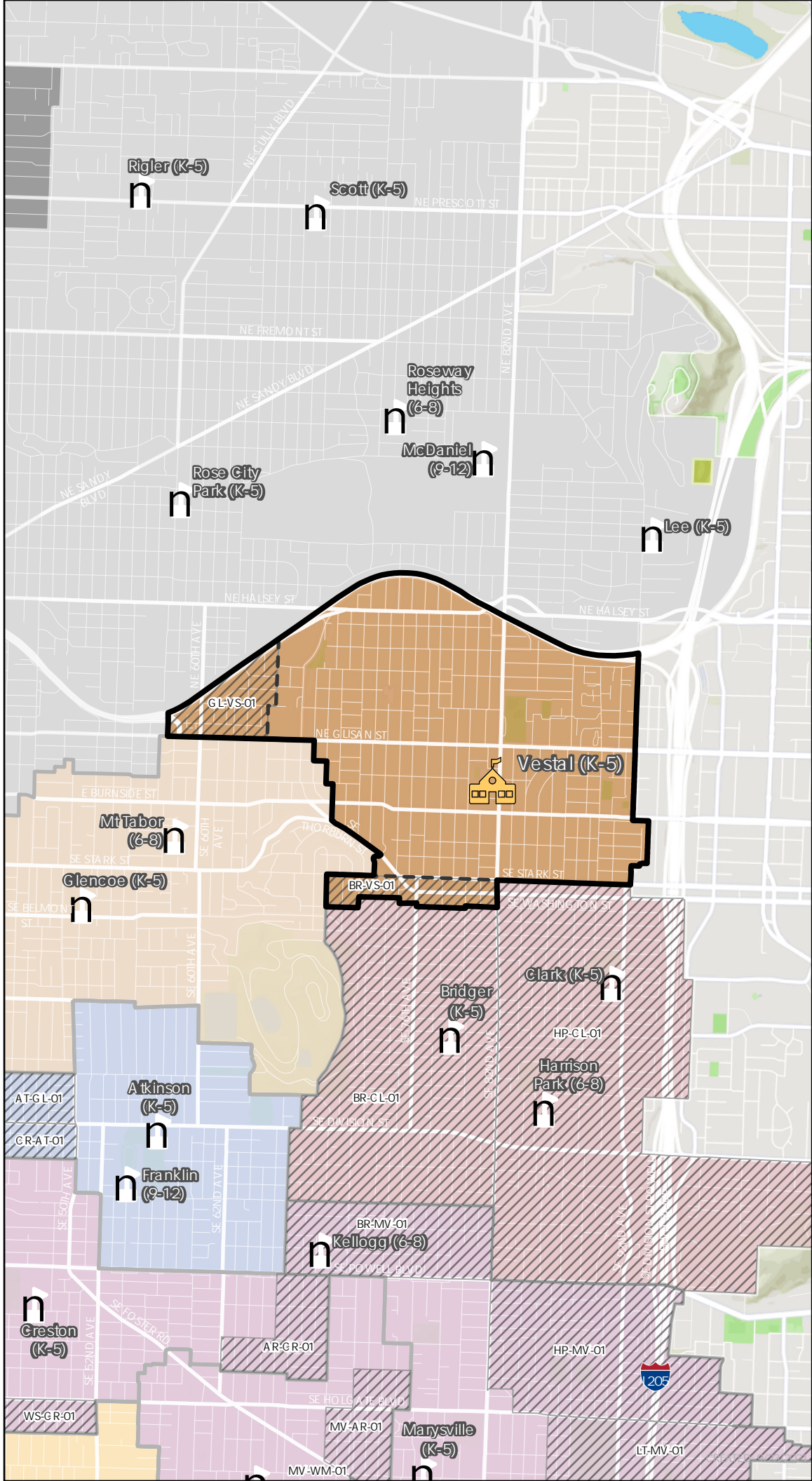
Change Code	Total N-hood Program Students	N-hood Program ELL Students	N-hood Black / Native Students
BR-VS-01	4	0	0
GL-VS-01	36	8	12

Changes into Vestal K-5:

Change Code	Total N-hood Program Students	N-hood Program ELL Students	N-hood Black / Native Students
BR-VS-01	4	0	0
GL-VS-01	36	8	12

Affected students are based on 2020-21 student counts. Students affected by program changes are not reflected in these numbers.

0 0.45 0.9 Miles

















SOUTHEAST GUIDING
COALITION PHASE 2
DRAFT PROPOSAL A
Grade K-5 Change Areas

WHITMAN

K-5

Programs:
Neighborhood

LEGEND

-  This School's Location
-  Other School Location
-  This School's Attendance Area
-  This School's Existing Attendance Area
-  Change Area
-  Other Elementary School Attendance Area
-  Not Included in Study Area
-  Harrison Park
-  Hosford
-  Kellogg
-  Lane
-  Sellwood
-  Woodstock
-  Middle School Attendance Area

Changes from Whitman K-5:

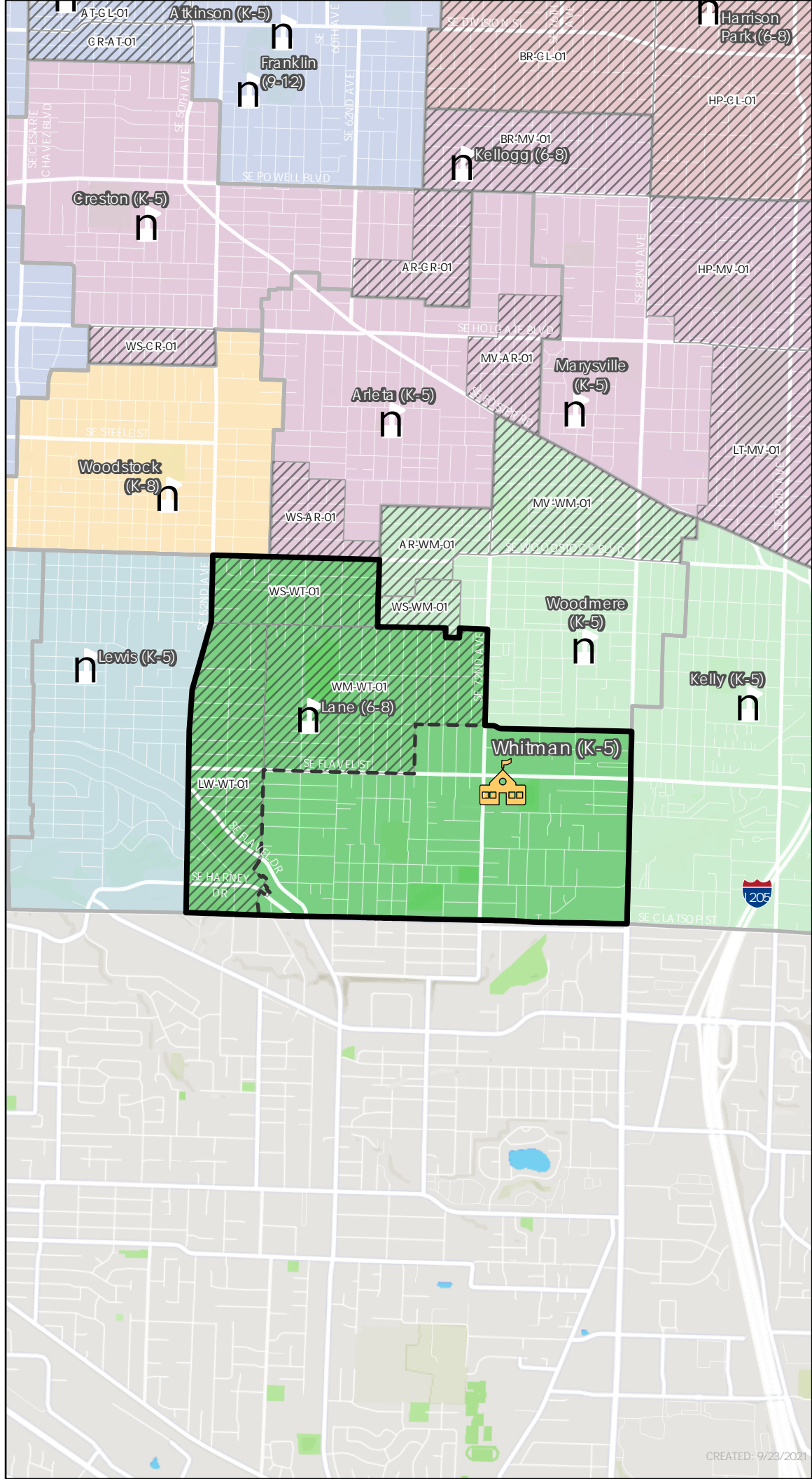
Change Code	Total N-hood Program Students	N-hood Program ELL Students	N-hood Black/ Native Students

Changes into Whitman K-5:

Change Code	Total N-hood Program Students	N-hood Program ELL Students	N-hood Black/ Native Students
LW-WT-01	62	3	1
WM-WT-01	82	19	3
WS-WT-01	27	3	0

Affected students are based on 2020-21 student counts. Students affected by program changes are not reflected in these numbers.

0 0.4 0.8 Miles



SOUTHEAST GUIDING
COALITION PHASE 2
DRAFT PROPOSAL A
Grade K-5 Change Areas

WOODMERE

K-5



Programs:
Neighborhood

LEGEND

- This School's Location
- Other School Location
- This School's Attendance Area
- This School's Existing Attendance Area
- Change Area
- Other Elementary School Attendance Area
- Not Included in Study Area
- Middle School Attendance Area
- Harrison Park
- Hosford
- Kellogg
- Lane
- Mt Tabor
- Sellwood
- Woodstock

Changes from Woodmere K-5:

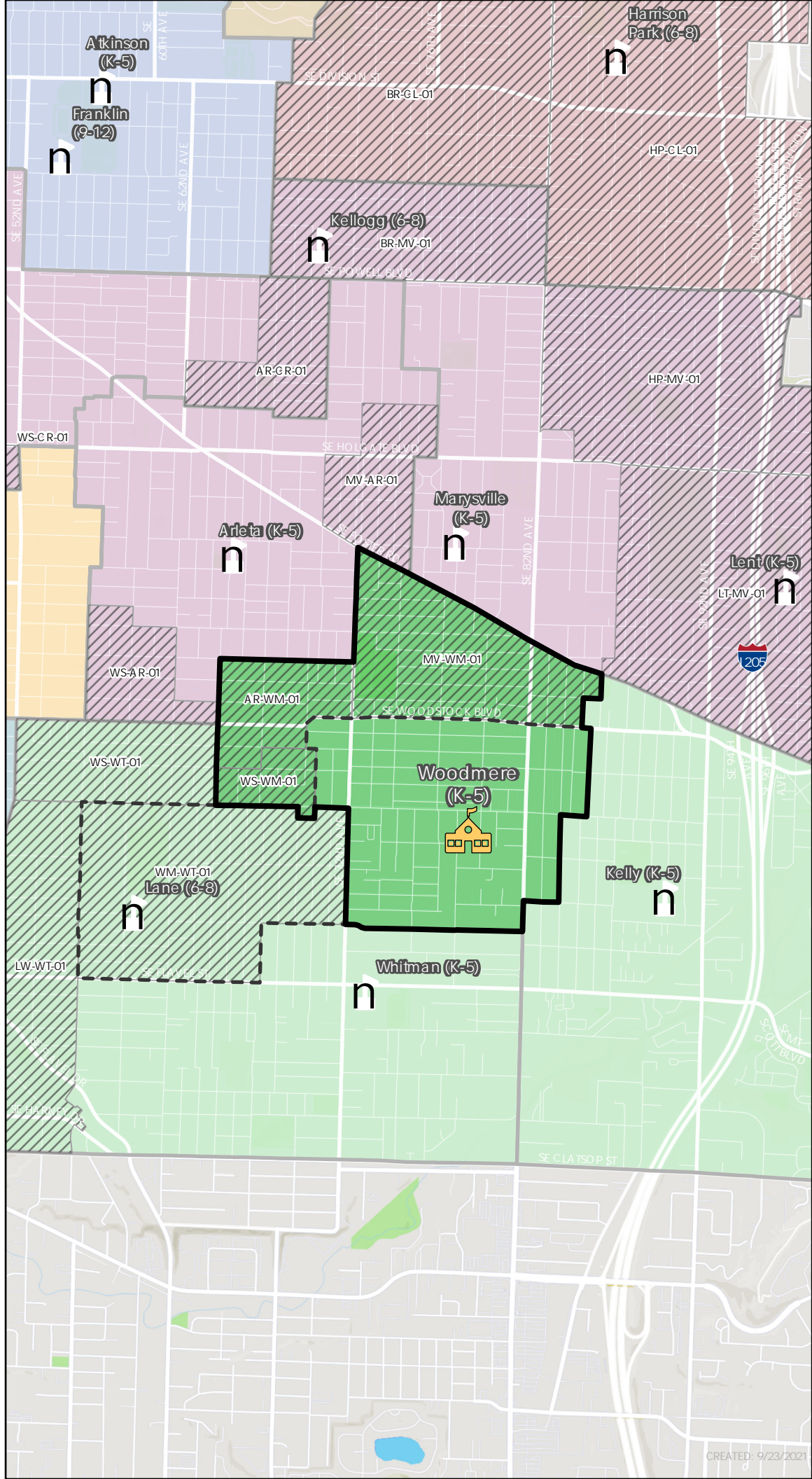
Change Code	Total N-hood Program Students	N-hood Program ELL Students	N-hood Black / Native Students
WM-WT-01	82	19	3

Changes into Woodmere K-5:

Change Code	Total N-hood Program Students	N-hood Program ELL Students	N-hood Black / Native Students
AR-WM-01	34	0	1
MV-WM-01	55	5	4
WS-WM-01	10	0	0


Affected students are based on 2020-21 student counts. Students affected by program changes are not reflected in these numbers.

0 0.35 0.7 Miles



WOODSTOCK

K-8



Programs:
Creative Science

LEGEND

- This School's Location
- Other School Location
- This School's Attendance Area
- This School's Existing Attendance Area
- Change Area
- Other Elementary School Attendance Area
- Not Included in Study Area
- Harrison Park
- Hosford
- Kellogg
- Lane
- Mt Tabor
- Sellwood
- Sunnyside
- Woodstock

Changes from Woodstock K-5:

Change Code	Total N-hood Program Students	N-hood Program ELL Students	N-hood Black/ Native Students
WS-AR-01	32	0	0
WS-CR-01	21	0	1
WS-WM-01	10	0	0
WS-WT-01	27	3	0

Changes into Woodstock K-5:

Change Code	Total N-hood Program Students	N-hood Program ELL Students	N-hood Black/ Native Students

Affected students are based on 2020-21 student counts. Students affected by program changes are not reflected in these numbers.

0 0.33 0.65 Miles

