

# Neighborhood Feeder Path 1 (from 10/8)

From multiple teams -- working off springboard



**Cleveland**



**Hosford**



**Sellwood**



**Lane**



**Franklin**





**Mt. Tabor**



**Madison**



**Harrison  
Park**



**Abernethy    Buckman**



**Duniway**





**Whitman**



**Kelly**





**Atkinson**





**Arleta    Creston**



**Bridger**



**Grout    Woodstock**





**Lewis    Llewellyn**



**Woodmere**



**Glencoe**



**Lent    Marysville**

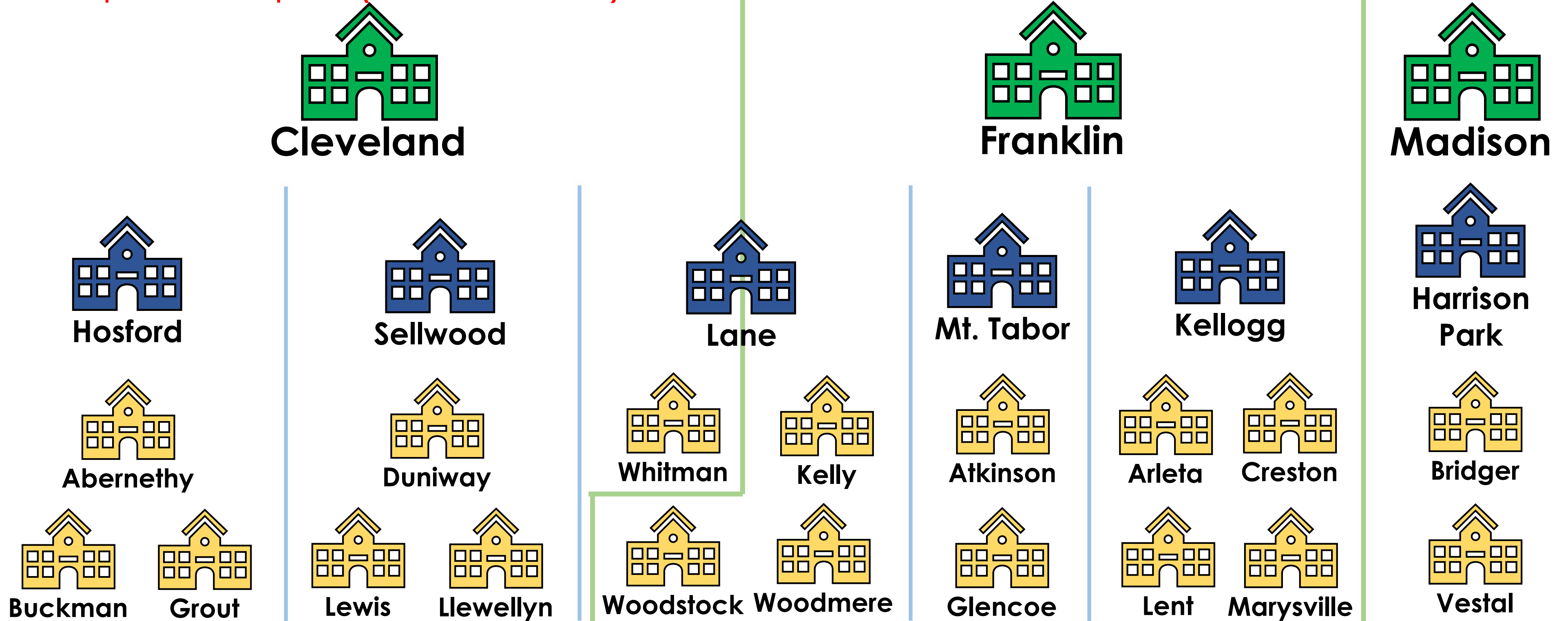


**Vestal**

**Notes:** Sunnyside K-8 in Cleveland cluster, Creative Science and Richmond (Japanese DLI) are not neighborhood schools

# Neighborhood Feeder Path 2 (from 10/8)

No direct effect on Kellogg or Harrison Park feeder pattern when compared to feeder path #1 (not modeled this week)



**Notes:** Sunnyside K-8 in Cleveland cluster, Creative Science and Richmond (Japanese DLI) are not neighborhood schools

# Neighborhood Feeder Path 3

From Team Hawthorne (10/22)


Includes boundary changes (see them on web map)




**Cleveland**




**Franklin**



**Madison**



**Hosford**



**Sellwood**



**Lane**



**Harrison  
Park**



**Kellogg**



**Mt. Tabor**




**Abernethy**



**Buckman**



**Duniway**



**Whitman**



**Kelly**




**Atkinson**



**Arleta**



**Glencoe**



**Grout**



**Woodstock**



**Lewis**



**Llewellyn**




**Woodmere**



**Bridger**



**Creston**



**Marysville**



**Vestal**

**Notes:** Sunnyside K-8 in Cleveland cluster, Creative Science program moved out of Clark to another location, Clark is not a neighborhood school (Chinese DLI), Lent is not a neighborhood school (Spanish DLI), Richmond is not a neighborhood school (Japanese DLI)

**10/29/2022**

# Neighborhood Feeder Path 4

From Team Hawthorne (10/22)

Includes boundary changes (see them on web map)




Cleveland



Franklin



Madison




Hosford



Sellwood



Lane



Harrison  
Park



Kellogg



Mt. Tabor




Abernethy



Buckman



Duniway



Whitman



Kelly




Atkinson



Arleta



Glencoe




Grout




Woodstock



Lewis



Llewellyn



Woodmere



Bridger



Lent



Creston



Marysville




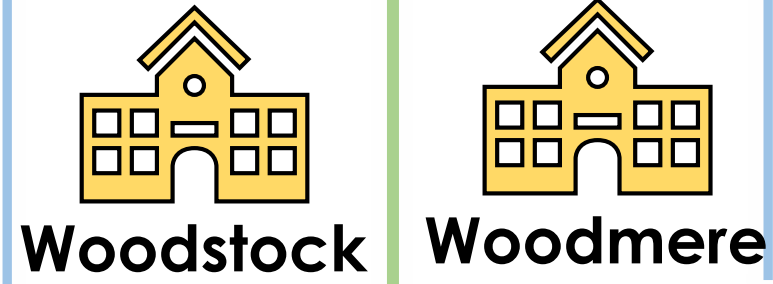



Vestal

**Notes:** Sunnyside K-8 in Cleveland cluster, Creative Science and Richmond (Japanese DLI) are not neighborhood schools

10/29/2022

# Neighborhood Feeder Path 5

From Team Flavel (10/22)



**Notes:** Sunnyside K-8 in Cleveland cluster, Creative Science program moved out of Clark to another location, Richmond is not a neighborhood school (Japanese DLI)

10/29/2022

# Neighborhood Feeder Path 6

From Team Flavel (10/22)

No direct effect on Kellogg or Harrison Park feeder pattern when compared to feeder path #5 (not modeled this week)



**Cleveland**



**Hosford**



**Sellwood**



**Lane**



**Mt. Tabor**




**Kellogg**




**Madison**




**Harrison Park**




**Abernethy**



**Buckman**



**Duniway**



**Lewis**



**Whitman**



**Kelly**




**Atkinson**




**Arleta**



**Bridger**



**Creston**



**Grout**



**Llewellyn**



**Woodstock**



**Woodmere**



**Glencoe**



**Lent**



**Marysville**



**Clark**



**Vestal**

**Notes:** Sunnyside K-8 in Cleveland cluster, Creative Science program moved out of Clark to another location, Richmond is not a neighborhood school (Japanese DLI)

# Neighborhood Feeder Path 7

From Team Hawthorne (10/22)

No direct effect on Kellogg or Harrison Park feeder pattern when compared to feeder path #9 (not modeled this week)



**Cleveland**



**Hosford**



**Sellwood**



**Lane**



**Harrison Park**



**Kellogg**



**Mt. Tabor**



**Abernethy**



**Duniway**



**Whitman**



**Kelly**



**Atkinson**




**Arleta**




**Creston**



**Glencoe**



**Buckman**



**Grout**



**Lewis**



**Llewellyn**




**Woodstock**



**Woodmere**



**Bridger**



**Lent**



**Marysville**



**Vestal**

**Notes:** Sunnyside K-8 in Cleveland cluster, Creative Science and Richmond (Japanese DLI) are not neighborhood schools

10/29/2022

# Neighborhood Feeder Path 8

From Team Hawthorne (10/22)



**Cleveland**



**Franklin**



**Madison**



**Hosford**



**Sellwood**



**Lane**





**Harrison  
Park**



**Kellogg**



**Mt. Tabor**



**Abernethy Buckman**



**Duniway**



**Whitman**



**Arleta**



**Atkinson**





**Creston**





**Glencoe**



**Grout Woodstock**





**Lewis Llewellyn**



**Kelly Woodmere**



**Bridger**



**Lent Marysville**



**Vestal**

**Notes:** Sunnyside K-8 in Cleveland cluster, Creative Science and Richmond (Japanese DLI) are not neighborhood schools

10/29/2022




# Neighborhood Feeder Path 9

From Team Powell (10/22)

Includes boundary changes (see them on web map)



**Cleveland**



**Hosford**



**Sellwood**



**Lane**



**Franklin**



**Madison**



**Abernethy**



**Buckman**




**Duniway**



**Whitman**



**Kelly**



**Harrison  
Park**



**Atkinson**



**Kellogg**




**Arleta**



**Glencoe**



**Grout**



**Woodstock**



**Lewis**



**Llewellyn**



**Woodmere**



**Bridger**



**Creston**



**Marysville**



**Vestal**

**Notes:** Sunnyside K-8 in Cleveland cluster; Creative Science, Lent (Spanish DLI), and Richmond (Japanese DLI) are not neighborhood schools

**10/29/2022**